MUNICIPALITIES OF
BLUE EARTH COUNTY

- Multilane Divided Highway
- U.S. Highway
- State Highway
- County State Aid Highway (paved, unpaved)
- County Road (paved, unpaved)
- Township Road, City Street
- Bike Trail
- Railroad
- Corporate Limits of Municipality
- Public Access Boat Ramp
- Public Access Canoe Carry-in

0 ½ 1
Miles
This scale is for all maps this side

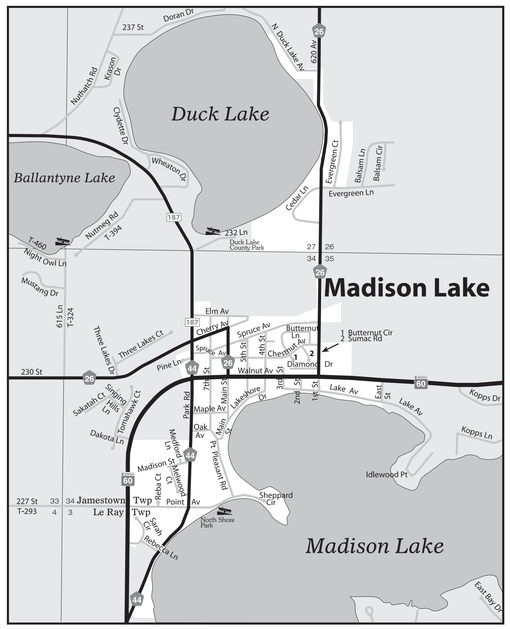

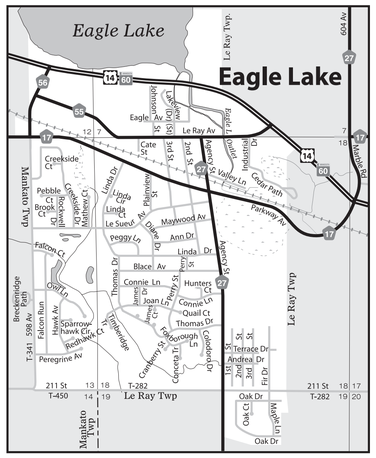

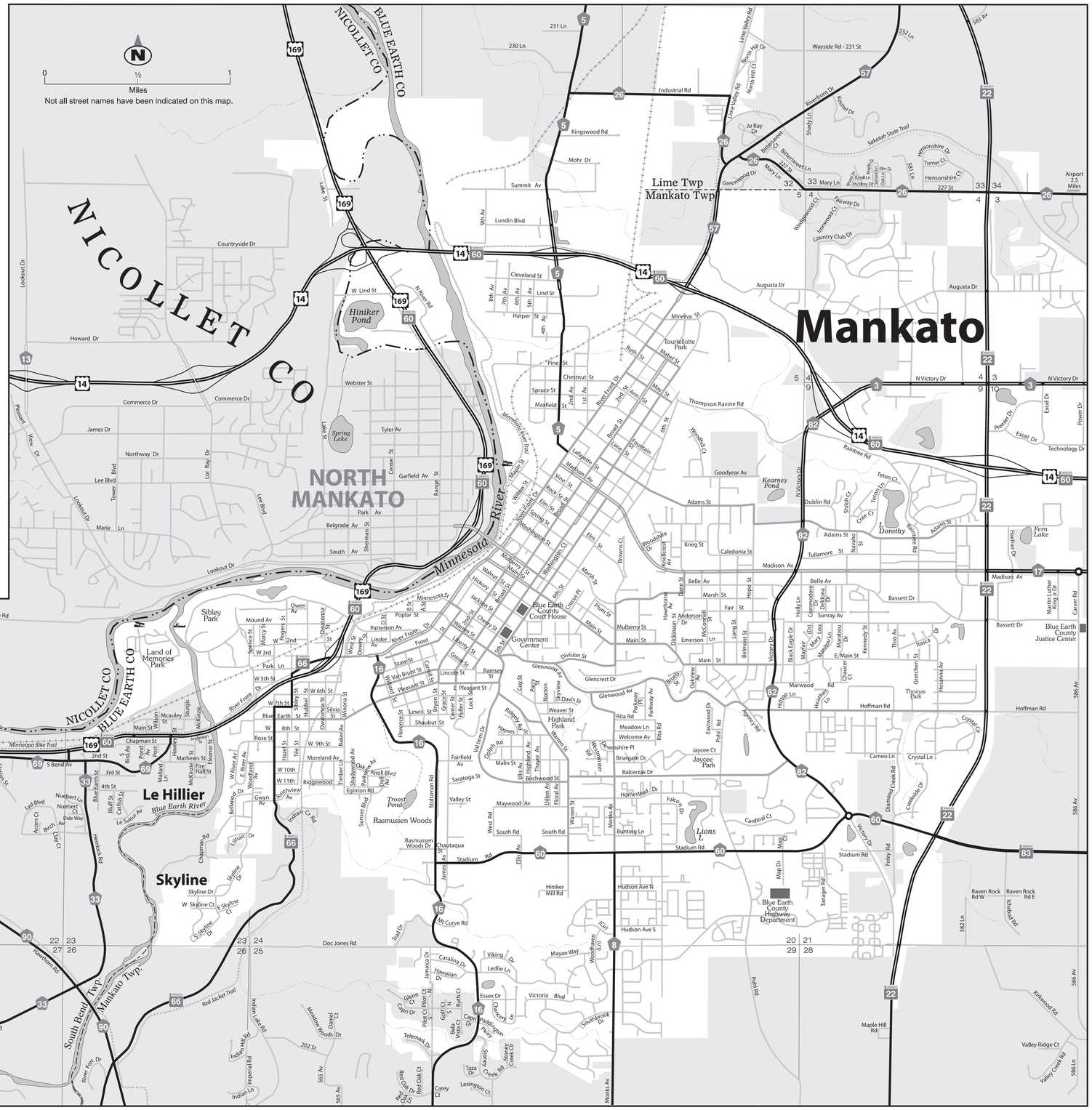
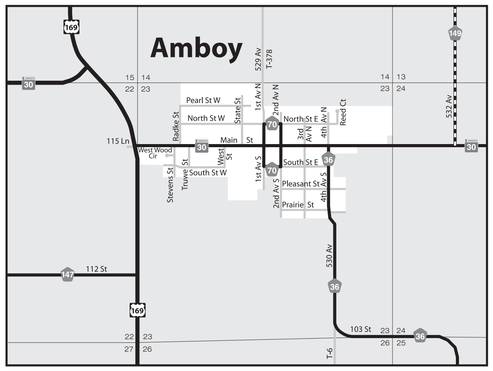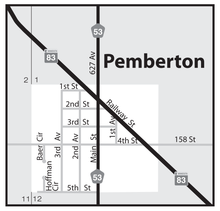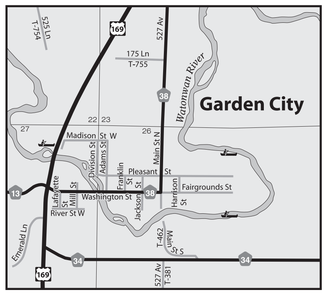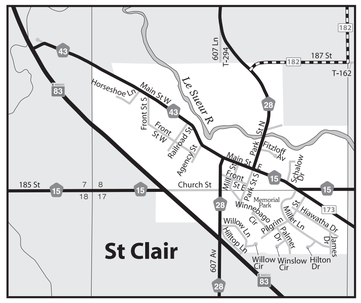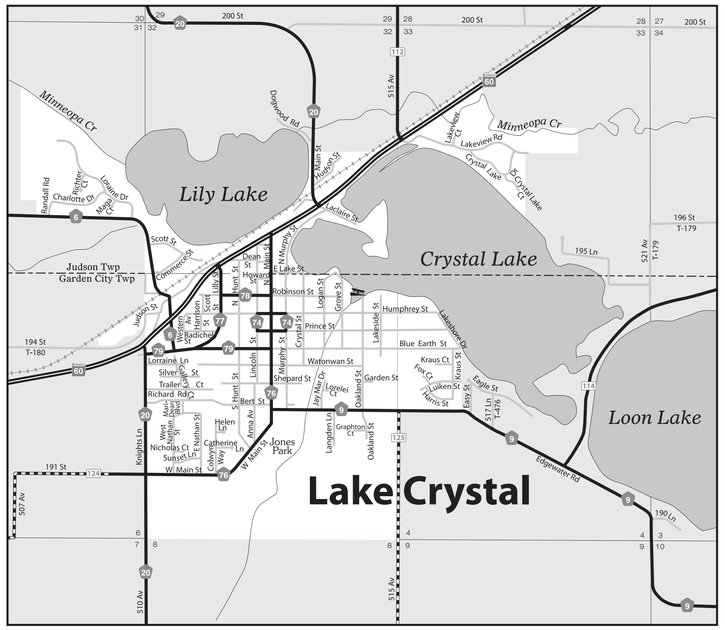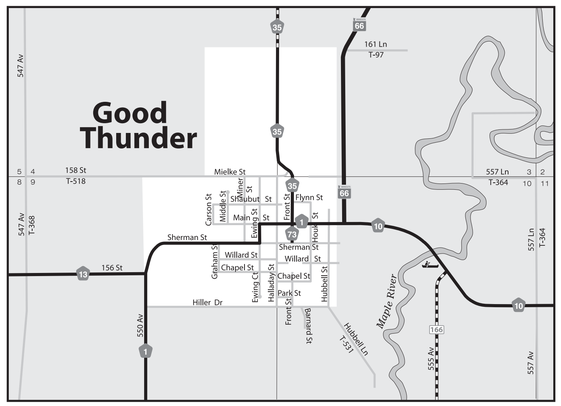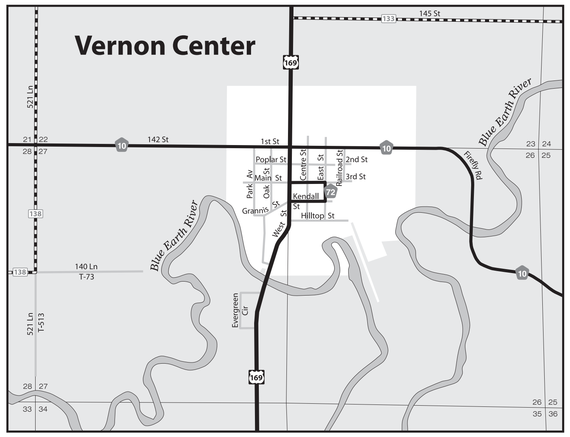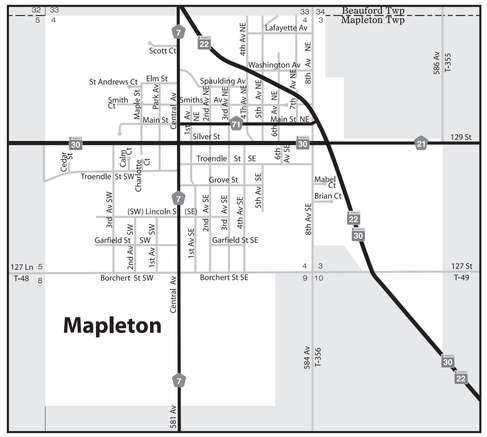
0 ½ 1
Miles
Not all street names have been indicated on this map.